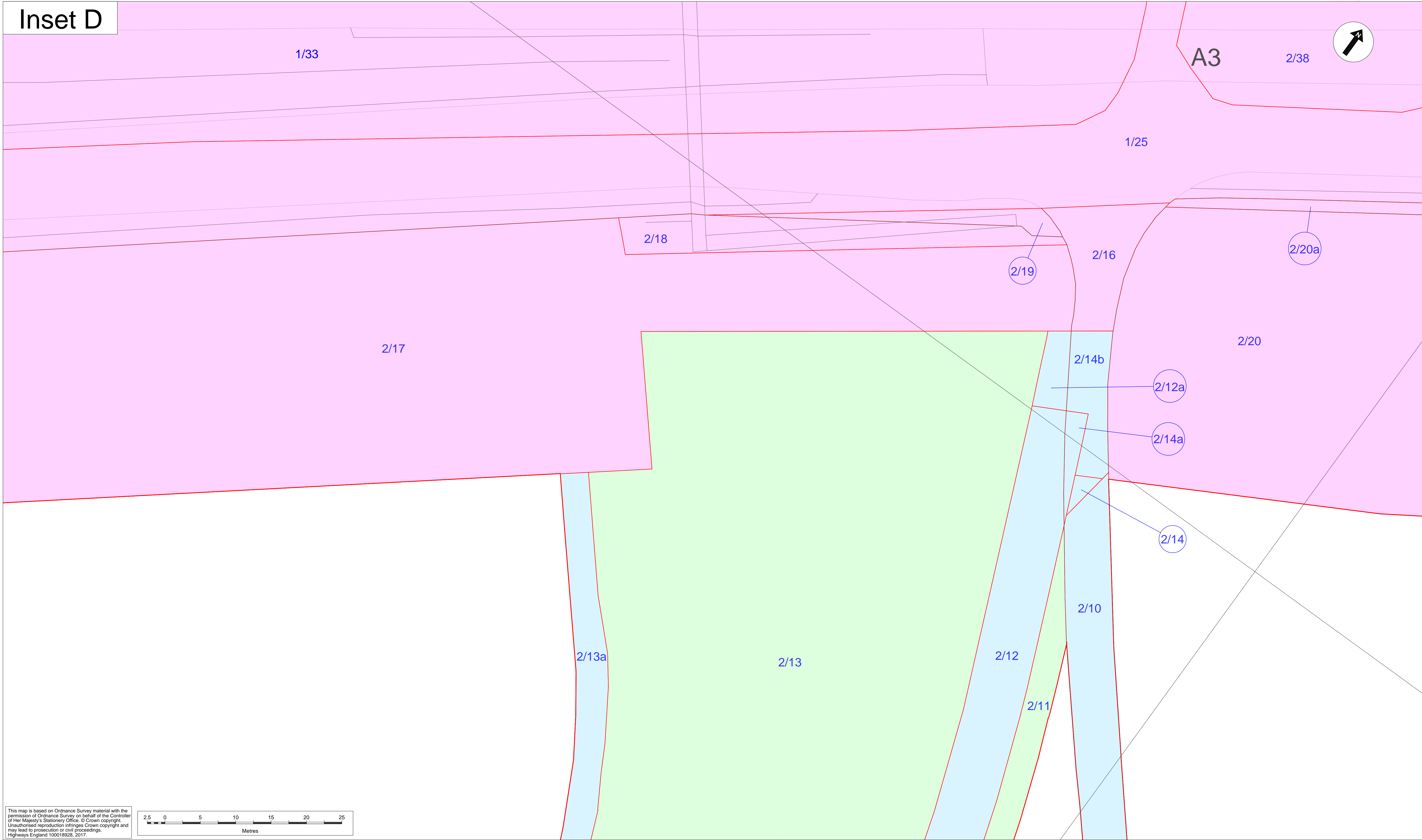
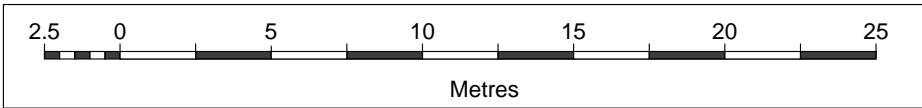


Inset D



This map is based on Ordnance Survey material with the permission of Ordnance Survey on behalf of the Controller of Her Majesty's Stationery Office. © Crown copyright. Unauthorised reproduction infringes Crown copyright and may lead to prosecution or civil proceedings. Highways England 100018928, 2017.



Notes:

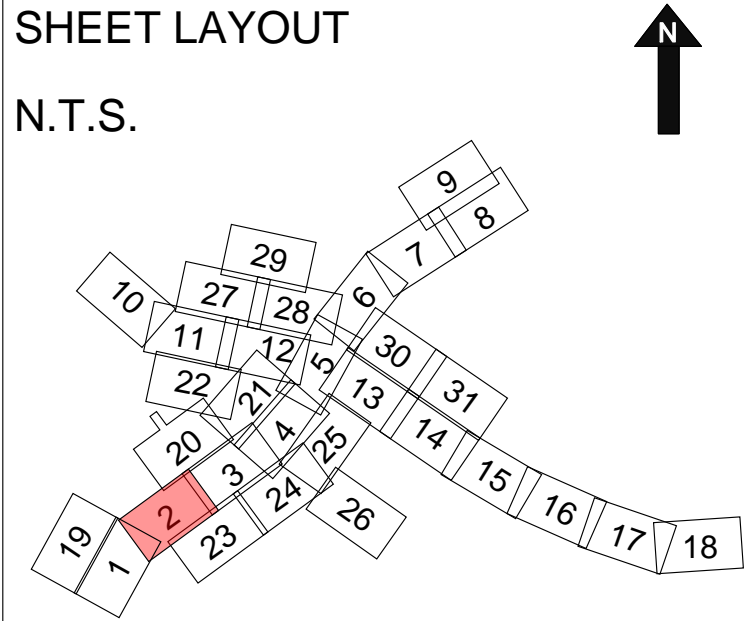
1. The legend is identical on all sheets of the Land Plans and therefore not all items detailed in the legend are represented on each sheet;

2. Land Parcel/Plot numbers are annotated in blue and are made up of a Sheet Number and then a unique plot number. These plot numbers correspond to those represented in the Book of Reference;

3. All parcels in this sheet fall within the Borough of Guildford.

Legend:

- Development Consent Order (DCO) boundary
- Local Authority boundary
- Land to be acquired – permanent title acquisition
- Land to be used temporarily and rights to be acquired permanently
- Land to be used temporarily
- Land not subject to compulsory acquisition or temporary possession
- Cut Line



Description							Drawing Suitability:		Status:		Project Title:	
Status							DCO APPLICATION		A4		M25 Junction10/A3 Wisley Interchange	
Description							Created by:		TerraQuest		Drawing Title:	
Status							TerraQuest Solutions Limited Quayside Tower 252-260 Broad Street Birmingham B1 2HF				LAND PLANS REGULATION 5(2)(i)	
Description							w: www.terraquest.co.uk e: info@terraquest.co.uk		Business & Property Solutions A Mears Group plc Company		SHEET 2 OF 31	
Status							Client:		Working on behalf of		Drawing Number:	
Description							highways england				TR010030/APP/2.2	
Status											Rev:	
Draft											v12.0	
Revision											HE Pin: HE551522	
12.0											Scale: 1:250	
Draw											Original Size: A1	
SKE												
Checked												
LFA												
Reviewed												
AMU												
Authorised												
Issue Date												
04/06/2019												